

T 12S, R 8E, M 1111.

	1	2	3	4	5	6	7	8	9	10	11	12	13	14	15	16	17	18	19	20	21	22	23	24	25
A																									
B	+	+	+	+	+	+	+	+	+	+	+	+	+	+	+	+	+	+	+	+	+	+	+	+	+
C	+	6	+		+	5	+		+	4	+		+	3	+		+	2	+		+	1	+	⊗	⊗
D	+	+	+		+	+	+	+	+	+	+	+	+	+	+	+	+	+	+	+	+	+	+	+	+
E																									
F	+	+	+		+	+	+	+	+	+	+	+	+	+	+	+	+	+	+	+	+	+	+	+	+
G	+	7	+		+	8	+		+	9	+		+	10	+		+	11	+		+	12	+	+	+
H	+	+	+		+	+	+	+	+	+	+	+	+	+	+	+	+	+	+	+	+	+	+	+	+
J																									
K	+	+	+		+	+	+	+	+	+	+	+	+	+	+	+	+	+	+	+	+	+	+	+	+
L	+	18	+		+	17	+		+	16	+		+	15	+		+	14	+		+	13	+	⊗	⊗
M	+	+	+		+	+	+	+	+	+	+	+	+	+	+	+	+	+	+	+	+	+	+	+	+
N																									
O	+	+	+		+	+	+	+	+	+	+	+	+	+	+	+	+	+	+	+	+	+	+	+	+
P	+	19	+		+	20	+		+	21	+		+	22	+		+	23	+		+	24	+	+	+
Q	+	+	+		+	+	+	+	+	+	+	+	+	+	+	+	+	+	+	+	+	+	+	+	+
R																									
S	+	+	+		+	+	+	+	+	+	+	+	+	+	+	+	+	+	+	+	+	+	+	+	+
T	+	30	+		+	29	+		+	28	+		+	27	+		+	26	+		+	25	+	⊗	⊗
U	+	+	+		+	+	+	+	+	+	+	+	+	+	+	+	+	+	+	+	+	+	+	+	+
V																									
W	+	+	+		+	+	+	+	+	+	+	+	+	+	+	+	+	+	+	+	+	+	+	+	+
X	+	31	+		+	32	+		+	33	+		+	34	+		+	35	+		+	36	+	⊗	⊗
Y	+	+	+		+	+	+	+	+	+	+	+	+	+	+	+	+	+	+	+	+	+	+	+	+
Z																									

LEGEND

⊗ = Corner having information on form 5680-2 in this file.

Legend conforms to Reporting Form 4/79

*P
8*

FILING INSTRUCTION

File 5680-2 card record by letter and number coordinates behind the file guide for the township in which it falls.

File the 5680-2 card record by letter and then by number i.e., all A cards first, then B cards etc.

The first card behind the file guide (if data have been obtained and recorded) will be card A-1 for N. W. Township Corner, then card A-2 for 1/16 corner then card A-3 for 1/4 corner etc.

Index File No. C 15
T 12S., R. 8E.
Merid. Will

CORNER RECORD (SEARCH)


Tract or Survey No. _____

Cor. No. C-25

R.D. SISTERS County JEFFERSON
N.F. DESCHUTES State OREGON

E 1/4 Cor Sec 1
w/a Cor Sec 6,

CORNER DIAGRAM



DESCRIBE CORNER MONUMENT FOUND

SEE - C-01, T12S, R9E,

T12S
R8E UNSURV.

DESCRIBE BEARING TREES OR OTHER OFFICIAL ACCESSORIES FOUND

PHOTO IDENTIFICATION DATA

Photo No. _____
Filed At. _____
Object Ident. _____
Ident. By _____
Signature

DESCRIBE CORNER LOCATION RELATIVE TO NEAR-BY FEATURES, ALSO HOW TO REACH CORNER

PLANE COORDINATE POSITION DATA

State _____ Zone _____
X _____
Y _____
Estab. By _____
Agency

Signature

Title

Division

Headquarters

Date

7100-52

REV. 65 5

CORNER RECORD (PERPETUATION)

MONUMENT: DESCRIBE NEW MONUMENT SET, OR WORK DONE TO PRESERVE EXISTING MONUMENT

9

ACCESSORIES DESCRIBE NEW BT'S WITNESS OBJECTS ETC. ESTABLISHED, OR WORK DONE TO PRESERVE EXISTING EVIDENCE

10

Work Done By _____ Title _____ Date _____ State Registration No. or Agency _____

Certified Cor. Record Prepared? Yes No Filed At: _____ Date _____

11

REMARKS

12

Index File No. T. R. M. Tract or Surv. No.

Cor. **C-25** 13

Index

File No.

CORNER RECORD (SEARCH)

(Ref. FSM 7151.4)

Tract or

Survey No.

Cor.

No.

12 S. R. E E. R.D. SISTERS County JEFFERSON E/4 Coy Sec 13
Merid. WILLAMETTE N.F. DESCHUTES State OREGON W/4 Coy Sec 18

L-25
E/4 Coy Sec 13
W/4 Coy Sec 18

SEE: L-01

T 12 S R 9 E

T12S
R8E
UNSRV.

EV. FD.



Index
File No. _____
T 12 S. R. E E. R.D. SISTERS
Merid. WILLAMETTE N.F. DESCHUTES

CORNER RECORD (SEARCH)
(Ref. FSM 7151.4)
County JEFFERSON State OREGON


Tract or
Survey No. _____
E/4 Cor Sec 13
W/4 Cor Sec 18

Cor.
No. L-25
Sec 13
Sec 18

SEE: L-01
T 12 S R 9 E

T12S
R8E
UNSURV.

EV. FD.



Index

File No.

CORNER RECORD (SEARCH)

(Ref. FSM 7151.4)

Tract or

Survey No.

Cor.

No.

T 12 S. R. E E. R.D. SISTERS County JEFFERSON E/4 Cor. Sec 13
Merid. WILLAMETTE N.F. DESCHUTES State OREGON W/4 Cor. Sec 18

SEE: L-01

T 12 S R 9 E

T12S
R9E
UNSURV.

EV. FD.

Index

File No.

CORNER RECORD (SEARCH)

(Ref. FSM 7151.4)

Tract or

Survey No.

Cor.

No.

T 12 S. R. 8 E. R.D. SISTERS County JEFFERSON E/4 Cor Sec 25
Merid. WILLAMETTE N.F. DESCHUTES State OREGON W/4 Cor Sec 30

T-25

SEE: T-01

T12S R9E

FD.

Index
File No.

CORNER RECORD (SEARCH)
(Ref. FSM 7151.4)

Tract or
Survey No.

Cor.
No. V-25

T 12 S. R. 8 E. R.D. SISTERS County JEFFERSON Sec. Low.
Merid. WILLAMETTE N.F. DESCHUTES State OREGON

SEE: V-01
T12S R9E

ENC. ID.

Index

File No. _____

CORNER RECORD (SEARCH)

(Ref. FSM 7151.4)

Tract or

Survey No. _____

Cor.

No. X-25

T 12 S. R. 8 E. R.D. SISTERS County JEFFERSON E/4 Cor Sec 36
Merid. WILLAMETTE N.F. DESCHUTES State OREGON W/4 Cor Sec 37

SEE: X-01

T12S R9E

EV. AD.

Index
File No. ~~125~~ 2375

CORNER RECORD (SEARCH)
(Ref. FSM 7151.4)

Tract or
Survey No. _____

Cor. No. 7-23

T 125 R. 8 E

R.D. SISTERS

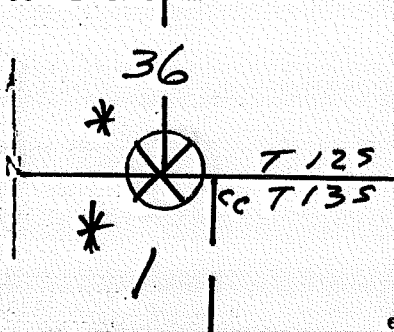
County JEFFERSON

Merid. W MT

N.F. DESCHUTES

State OREGON ONLY 5/4 Cor Sec 36

CORNER DIAGRAM



DESCRIBE CORNER MONUMENT FOUND

10" X 10" X 8" STONE RISING 5"
W/ "1/4" ON N. FACE

DESCRIBE BEARING TREES OR OTHER OFFICIAL ACCESSORIES FOUND

P.P. 22" BRB. N40°W 27 3/4 FT. MKD. "1/4 S BT"
DEAD & DOWN
27" P.P. BRB. S70°W 45° FT. " "

PHOTO IDENTIFICATION DATA

Photo No. _____
Filed At. _____
Object Ident. _____
Ident. By _____
Signature _____

DESCRIBE CORNER LOCATION RELATIVE TO NEAR-BY FEATURES, ALSO HOW TO REACH CORNER

14 chs. E from Abbott Butte Road

PLANE COORDINATE POSITION DATA

State _____ Zone _____
X _____
Y _____
Estab. By _____
Agency _____

Signature C. BEIL

Title F

Division D.5 Headquarters

Date 1956 7100-52 (3 68)

Index

CORNER RECORD (SEARCH)

Tract or
Survey No.

Cor.
No. 2-25

File No. _____

(Ref. FSM 7151.4)

T 12 S. R. 8 E. R.D. SISTERS

County JEFFERSON

SE COR Sec 36

Merid. WILLAMETTE

N.F. DESCHUTES

State OREGON

NW COR Sec 6

SEE: Z-01

T12S R9E

T12S
R8E
UNSURV.

EV. FD.